







Sharon Hills Nature Preserve

TRAIL MAP

-  Main Trail (1.2 mi)
-  Other Trails
-  Trail Intersection Markers

TRAIL BLAZES

Look for these symbols on trees to help you find your way.

-  CONTINUE FORWARD
-  RIGHT TURN
-  TRAIL INTERSECTION
-  LEFT TURN



Sounds of Sandhill Cranes

The wetlands are popular resting areas for sandhill cranes. Their distinctive calls can be heard throughout the preserve when they visit during the spring and early summer.



Hot Compost Site

We are composting invasive plants in the foundation of an old cistern. With heat from the sun and a little time, the seeds will lose their ability to grow, and the plant material will become nutrient-rich compost.



Fire to Flourish

Prescribed fire is an important part of invasive species management and habitat restoration. Many plant communities were historically managed by Indigenous peoples to increase wildlife habitat and allow fire-adapted plants to flourish. At the meadow overlook, look for the impacts of fire, like burn scars on trees, charred logs in the underbrush, and young oak trees starting to flourish.

